




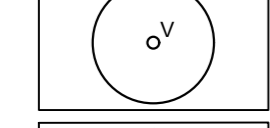

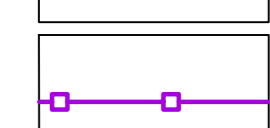


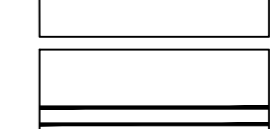



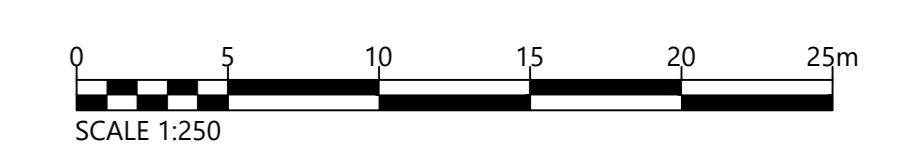


Existing offsite Woodland to be retained in full

Existing offsite vegetation to be retained

- KEY**
-  Site Boundary
 -  **Category A tree as defined by BS5837:2012**
HIGH Quality/ value
 -  **Category B tree as defined by BS5837:2012**
MODERATE Quality/ value
 -  **Category C tree as defined by BS5837:2012**
LOW Quality/ value
 -  **UNCATEGORISED VEGETATION**
As defined by topographical survey or estimated on site
 -  **RPA (Root protection area)**
 -  Location of Veteran, Ancient, Notable trees
 -  15m x stem diameter of ancient/veteran trees
 -  Existing Boundary Fence
 -  Tree Protection Fence
 -  Existing Desire Line Passive Path to be Retained
 -  Existing Desire Line Passive Path to be Removed
 -  Existing Off-site Footpath
 -  Proposed No-dig Footpath



BWB
CONSULTANCY | ENVIRONMENT
INFRASTRUCTURE | BUILDINGS

Birmingham | 0121 253 3322
 Leeds | 0113 253 8000
 London | 020 7254 9129
 Manchester | 0161 253 4200
 Nottingham | 0115 924 1100
www.bwbconsulting.com

Client
Avant Homes Central

Project
Owlthorpe, Sheffield

Drawing Title
Northern Footpath

Scale 1:250 A0	Date Dec 2020	DB WM	CB MT
-------------------	------------------	----------	----------

Drawing Number 51371-DR-ARB-102	Rev -
------------------------------------	----------

Reproduced from Ordnance Survey digital map data © Crown copyright 2020. All rights reserved. License number 100049650