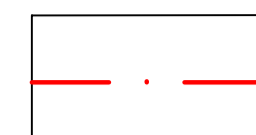
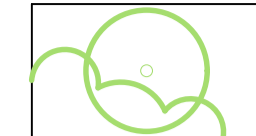
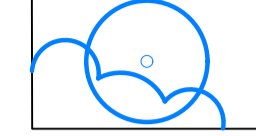



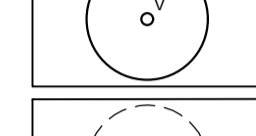
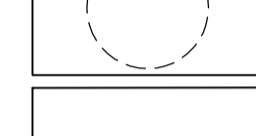



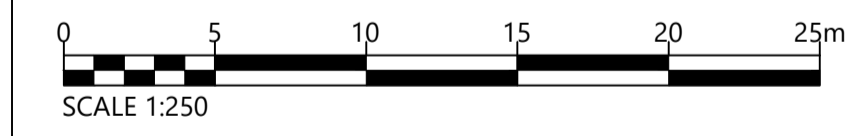
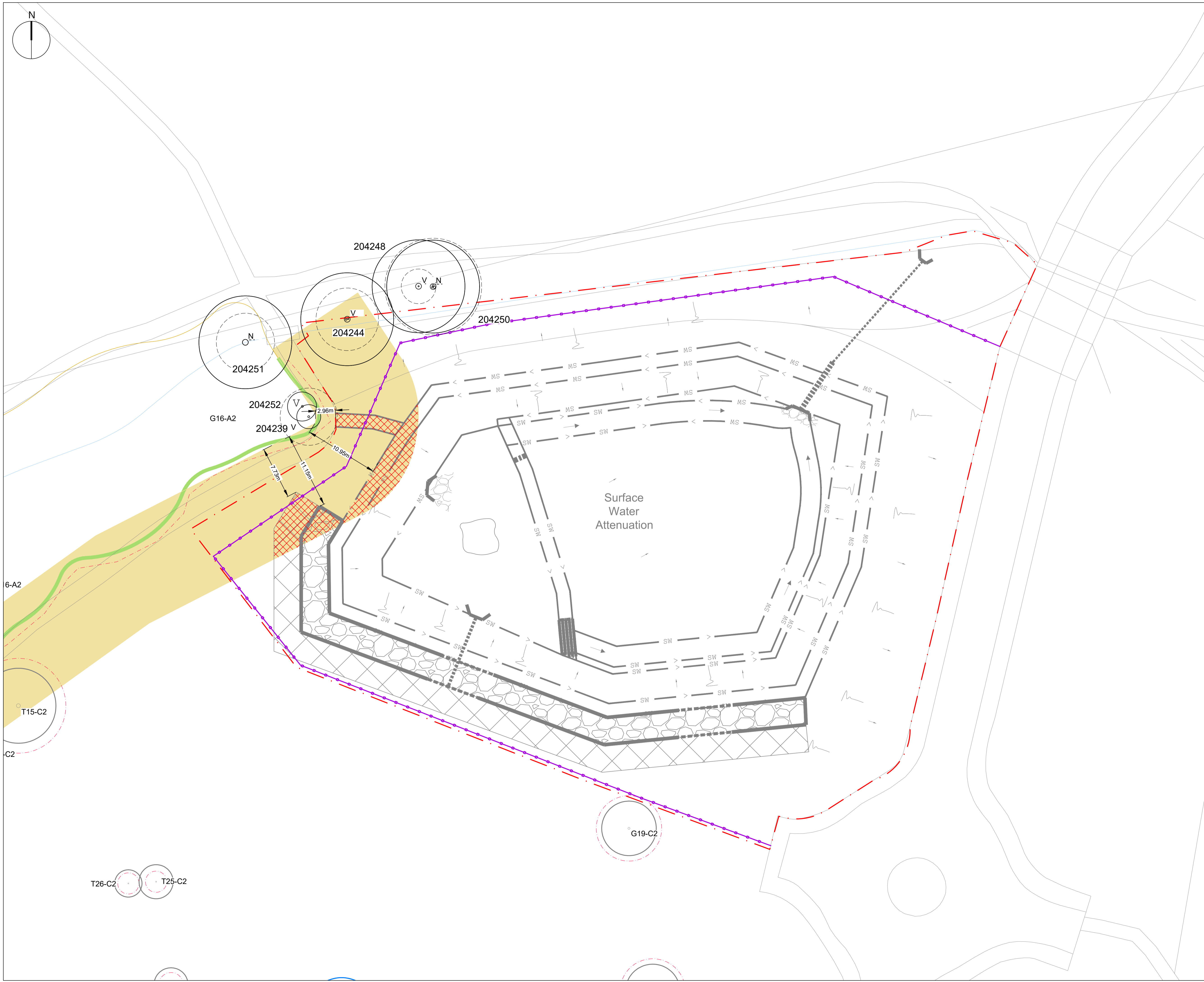


KEY

-  Site Boundary
-  **Category A tree as defined by BS5837:2012**
HIGH Quality/ value
-  **Category B tree as defined by BS5837:2012**
MODERATE Quality/ value
-  **Category C tree as defined by BS5837:2012**
LOW Quality/ value
-  **UNCATEGORISED VEGETATION**
As defined by topographical survey or estimated on site
-  **RPA (Root protection area)**
-  Location of Veteran, Ancient, Notable trees
-  15m x stem diameter of ancient/veteran trees
-  Tree Protection Fence
-  15m Buffer from Existing Boundary Fence
-  Proposed Incursion of Built Form into Buffer Zone



BWB
CONSULTANCY | ENVIRONMENT
INFRASTRUCTURE | BUILDINGS

-  Birmingham | 0121 233 3322
-  Leeds | 0113 233 8000
-  London | 020 7234 9122
-  Manchester | 0161 233 4280
-  Nottingham | 0115 924 1100

www.bwbconsulting.com

Client
Avant Homes Central

Project
Owlthorpe, Sheffield

Drawing Title
**Detailed Tree Protection Plan
(Attenuation Basin)**

Scale 1:250 A1	Date Dec 2020	DB WM	CB MT
-------------------	------------------	----------	----------

Drawing Number 51371-DR-ARB-104	Rev -
------------------------------------	----------