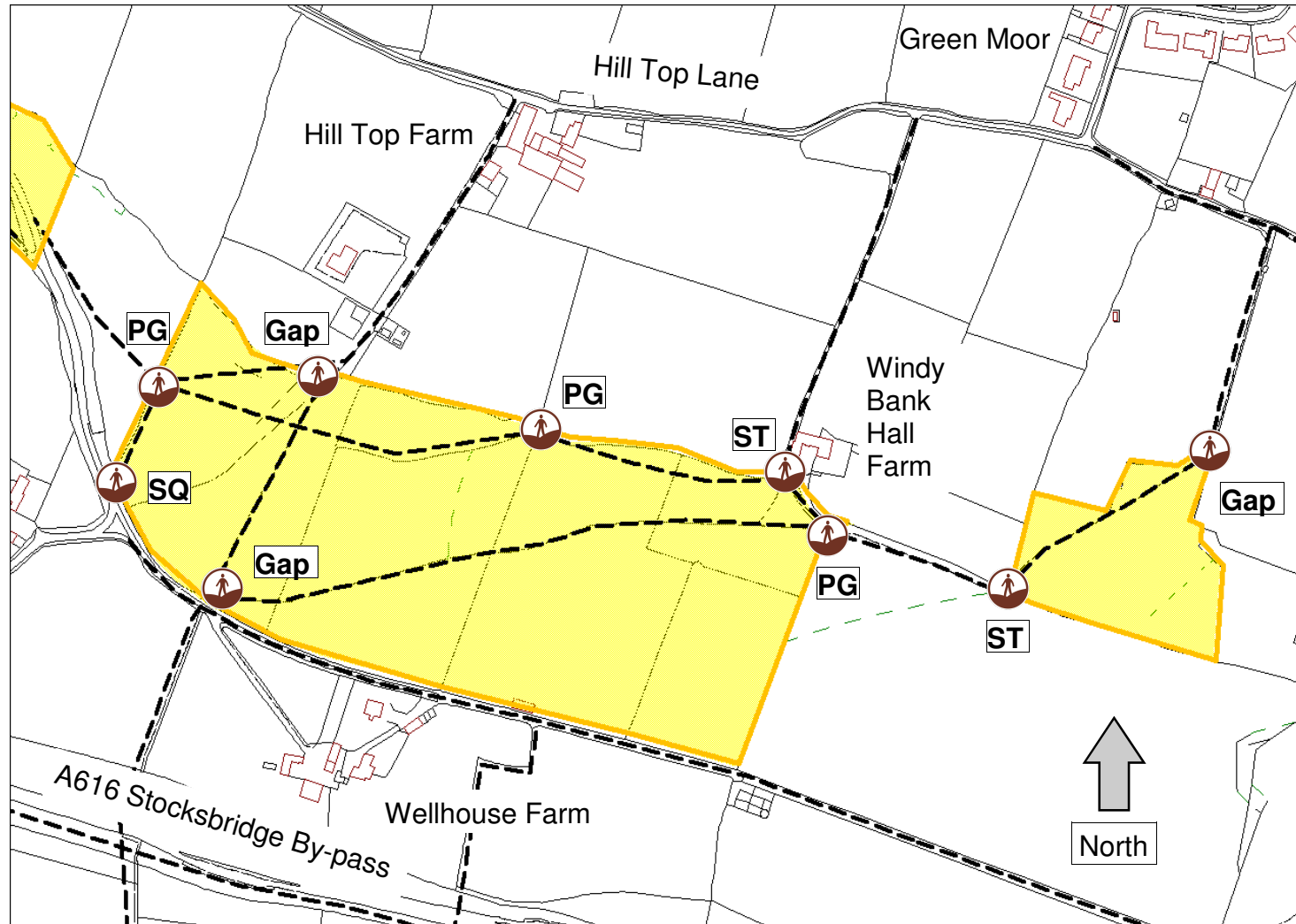





Access Land at Hunshelf Bank



These are two small areas of Access Land offering superb views across Stocksbridge to the moors behind. The slopes on the larger site are very steep, but the walk from Green Moor village across the smaller site as far as Windy Bank Hall Farm is quite level and takes in some superb views across the valley.

Centre of map is at grid reference SK 277 990

Key

-  Access Land
-  Main access point
-  Main path
- PG** Pedestrian gate
- ST** Step over stile
- SQ** Squeeze stile
- Gap** Gap